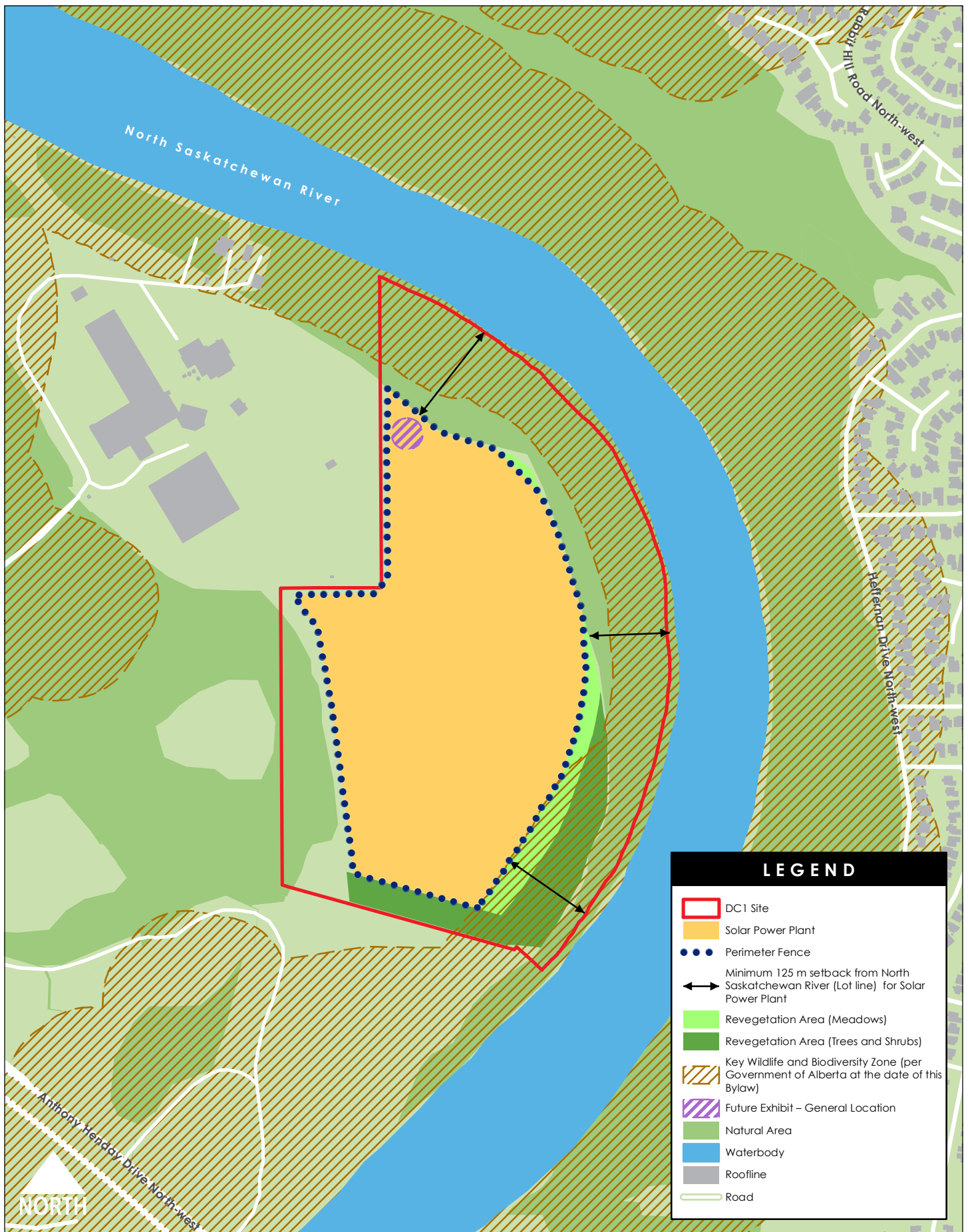














CONCEPT PLAN



LEGEND

-  DC1 Site
-  Solar Power Plant
-  Perimeter Fence
-  Minimum 125 m setback from North Saskatchewan River (Lot line) for Solar Power Plant
-  Revegetation Area (Meadows)
-  Revegetation Area (Trees and Shrubs)
-  Key Wildlife and Biodiversity Zone (per Government of Alberta at the date of this Bylaw)
-  Future Exhibit – General Location
-  Natural Area
-  Waterbody
-  Roofline
-  Road