




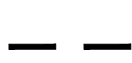



LRT RIGHT OF WAY

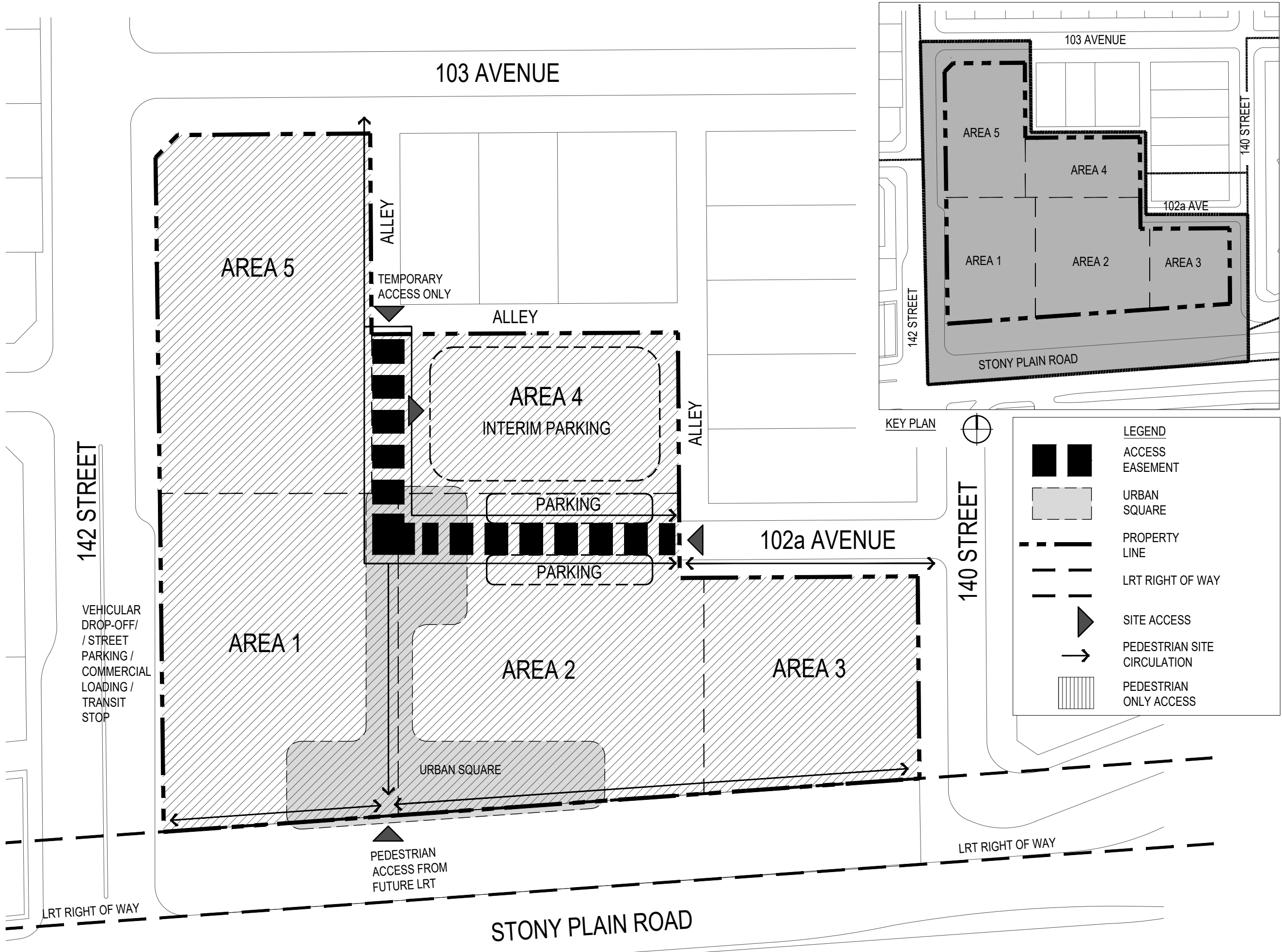
STONY PLAIN ROAD

LRT RIGHT OF WAY

KEY PLAN

**LEGEND**

-  ACCESS EASEMENT
-  URBAN SQUARE
-  PROPERTY LINE
-  LRT RIGHT OF WAY
-  SITE ACCESS
-  PEDESTRIAN SITE CIRCULATION
-  PEDESTRIAN ONLY ACCESS



LRT RIGHT OF WAY

142 STREET

VEHICULAR  
DROP-OFF/  
/ STREET  
PARKING /  
COMMERCIAL  
LOADING /  
TRANSIT  
STOP

AREA 5

AREA 1

ALLEY

TEMPORARY  
ACCESS ONLY

103 AVENUE

ALLEY

AREA 4  
INTERIM PARKING

PARKING

PARKING

AREA 2

URBAN SQUARE

PEDESTRIAN  
ACCESS FROM  
FUTURE LRT

STONY PLAIN ROAD

102a AVENUE

140 STREET

LRT RIGHT OF WAY

KEY PLAN



142 STREET

STONY PLAIN ROAD

103 AVENUE

AREA 4

102a AVE

AREA 5

AREA 1

AREA 2

AREA 3

140 STREET

LEGEND

- ACCESS EASEMENT
- URBAN SQUARE
- PROPERTY LINE
- LRT RIGHT OF WAY
- SITE ACCESS
- PEDESTRIAN SITE CIRCULATION
- PEDESTRIAN ONLY ACCESS