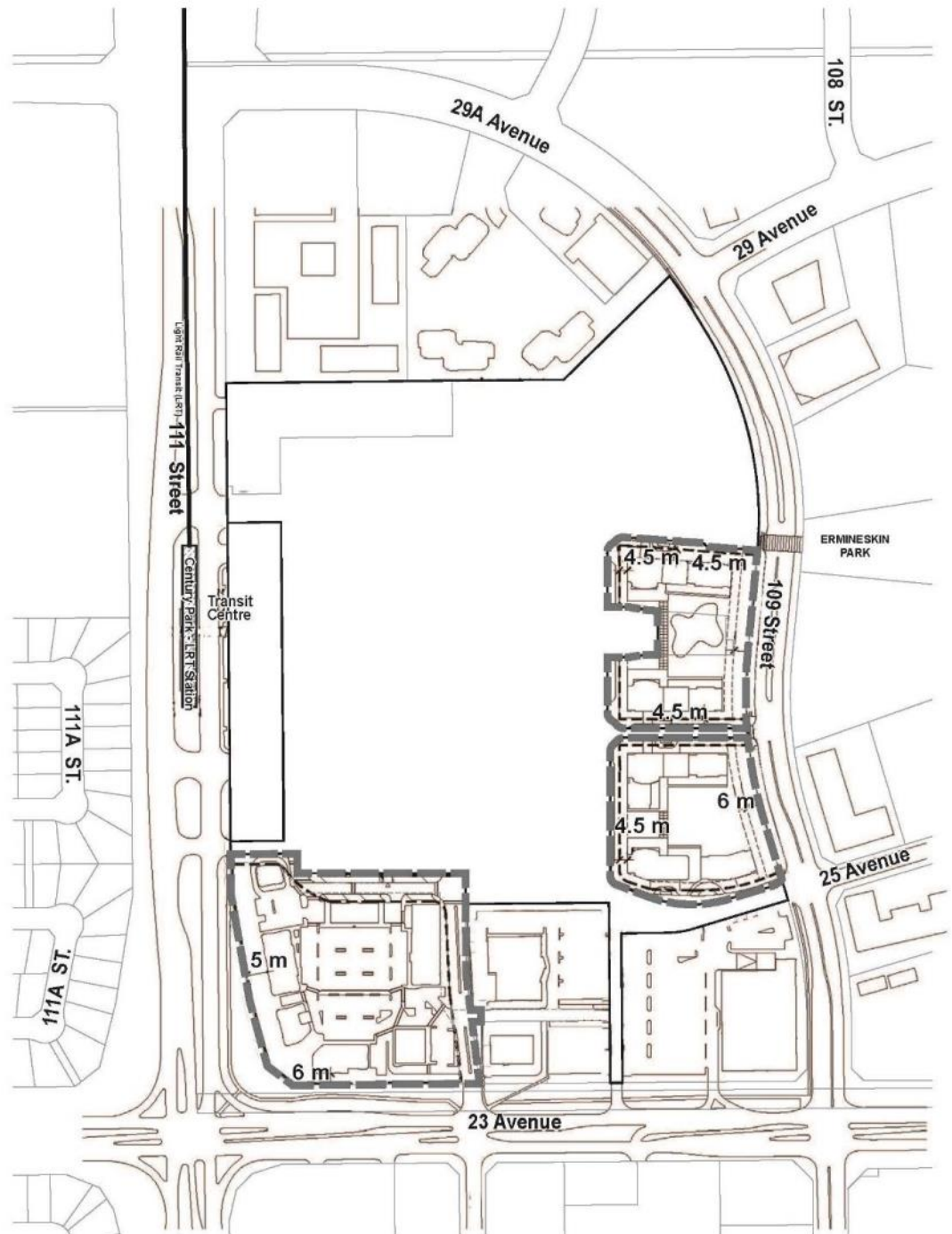





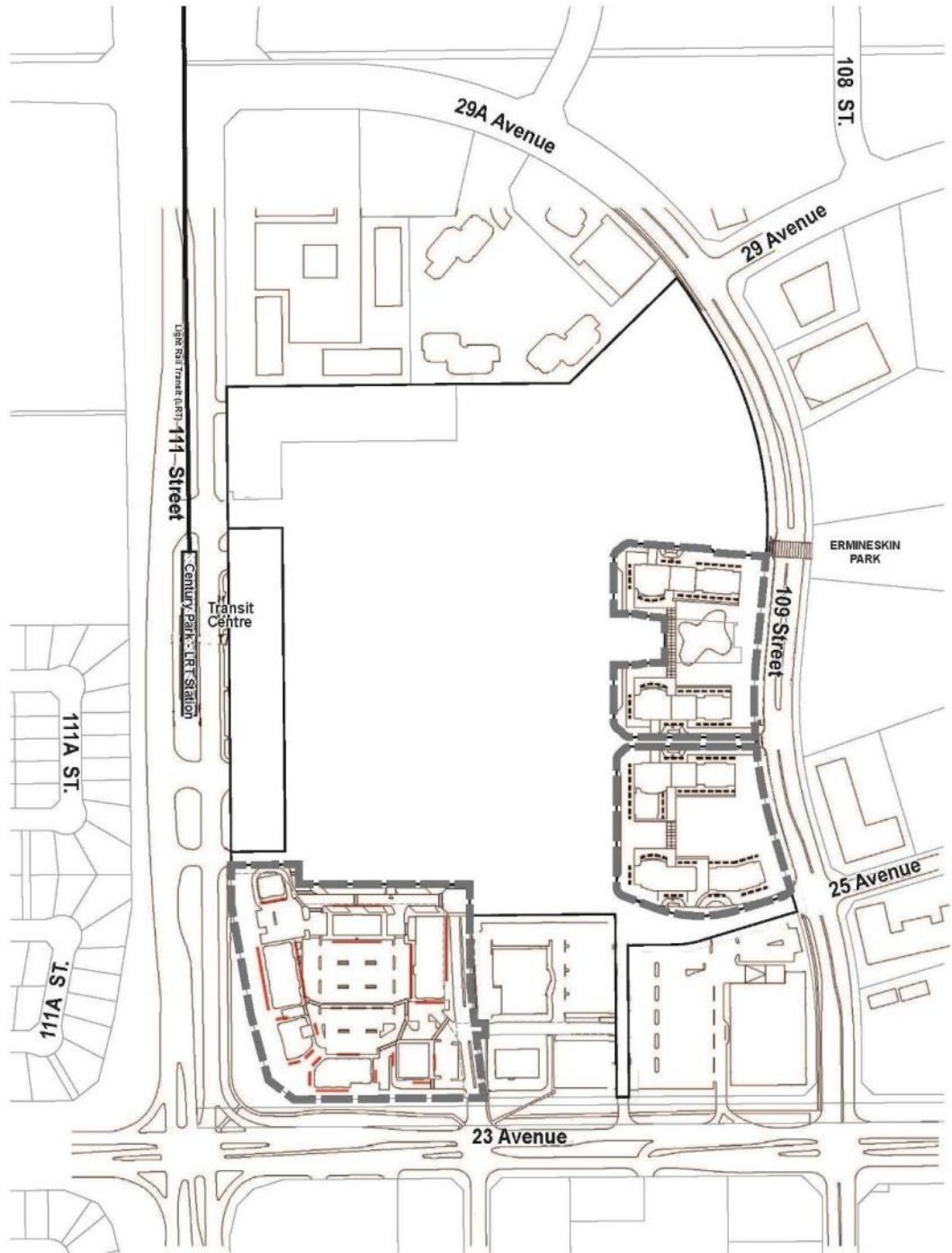
**Legend**

- M# Low and Mid Rise Apartment
- C Commercial and/or Office
- Property Boundary






**Legend**

-  Property Boundary
-  Edge of Internal Road Right-of-Way
-  Setbacks
- # m - Minimum Setback Distance



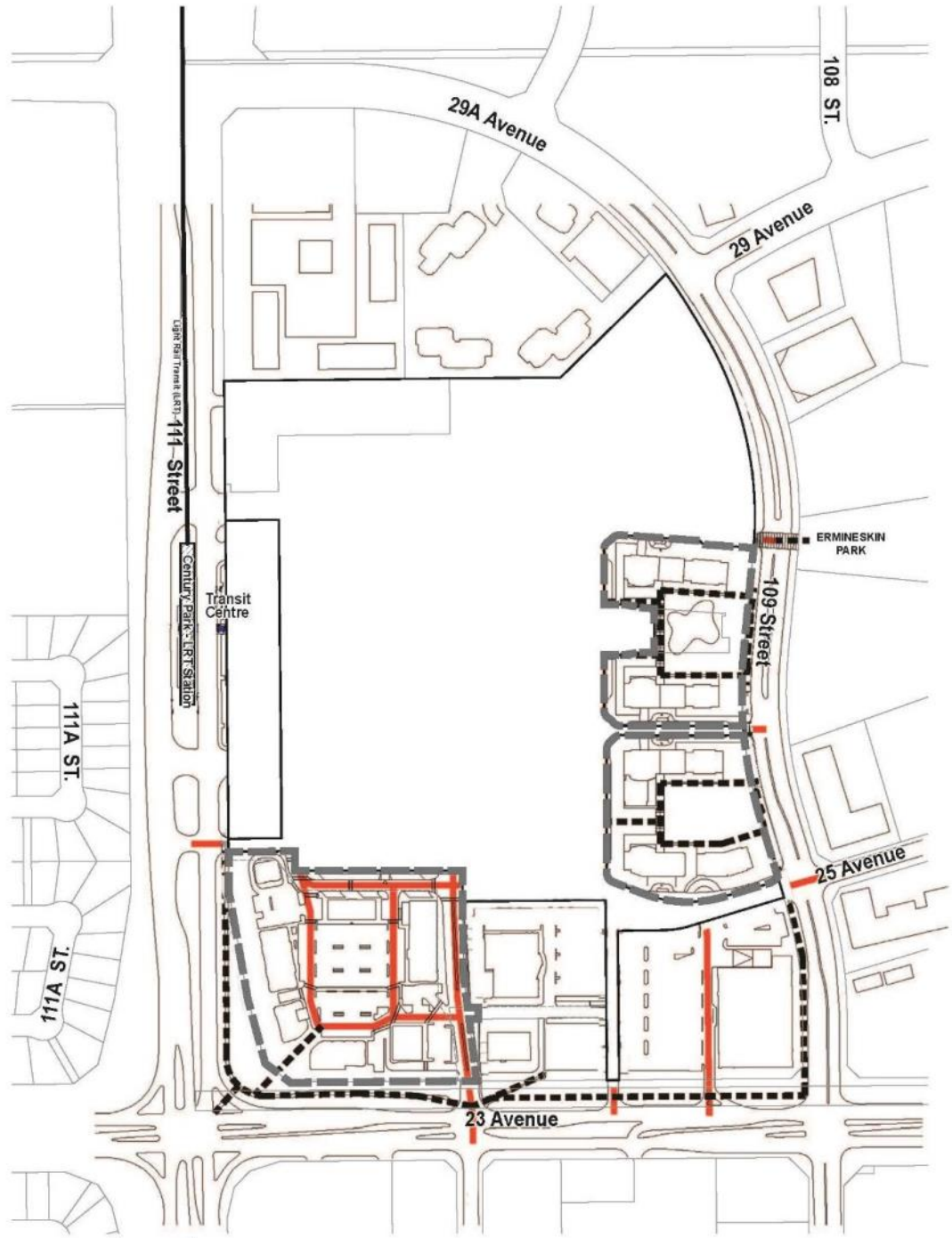
**Legend**

-  Active Residential Frontages
-  Active Commercial Frontages
-  Property Boundary






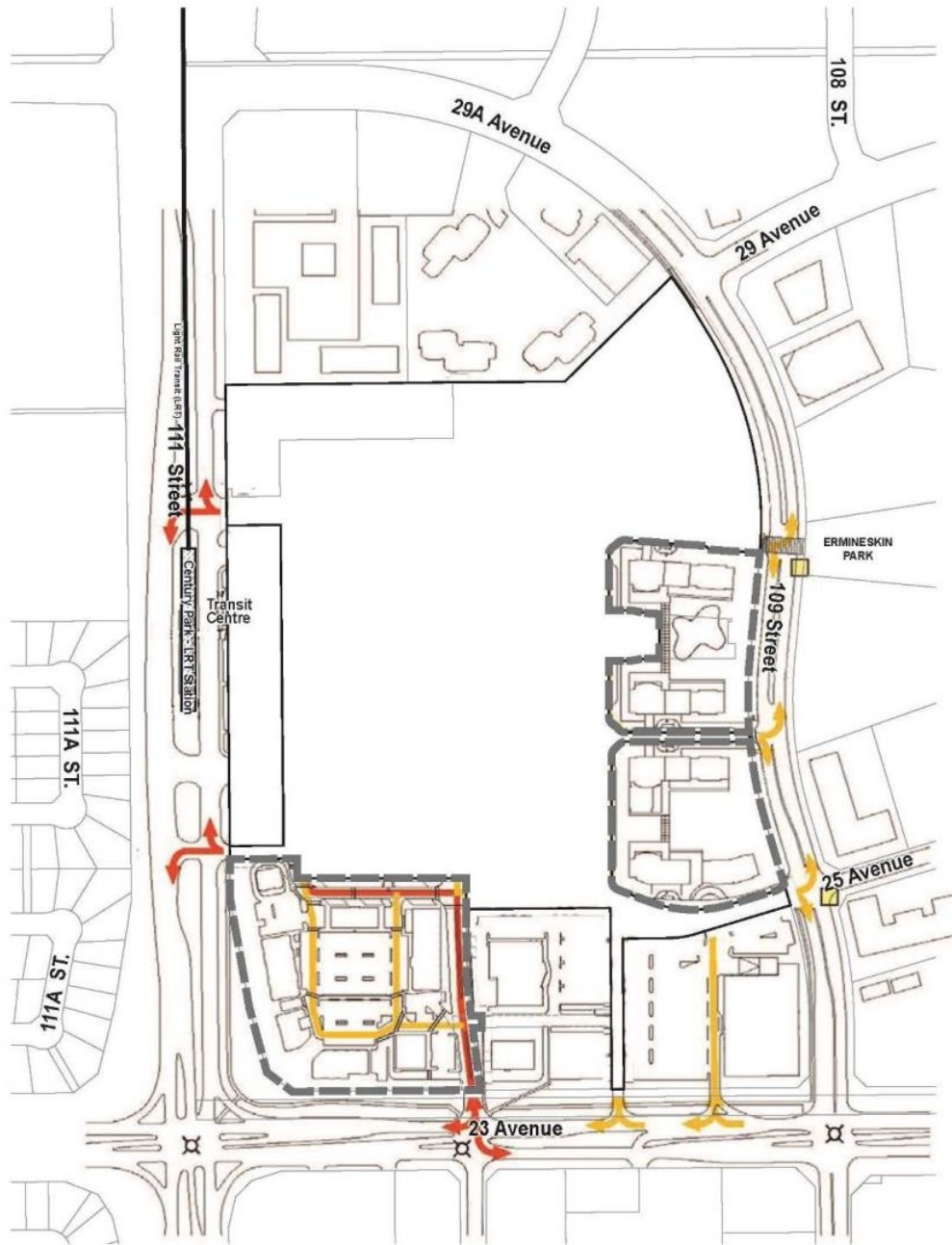
Legend

- Publicly Accessible Open Space
- Private Open Space
- Property Boundary











**Legend**

-  Pedestrian Sidewalks Along Vehicular Routes (Both Sides of Streets)
-  Pedestrian Mews
-  Property Boundary



**Legend**

-  Main Vehicular Circulation
-  Secondary Vehicular Circulation
-  All Directional
-  Right Only
-  Traffic Circles
-  Existing Traffic Signal
-  Proposed Pedestrian Flasher
-  Property Boundary