

115 Avenue NW

139 Street NW

**Sub-Area
A**

**Sub-Area
B**

135 Street NW

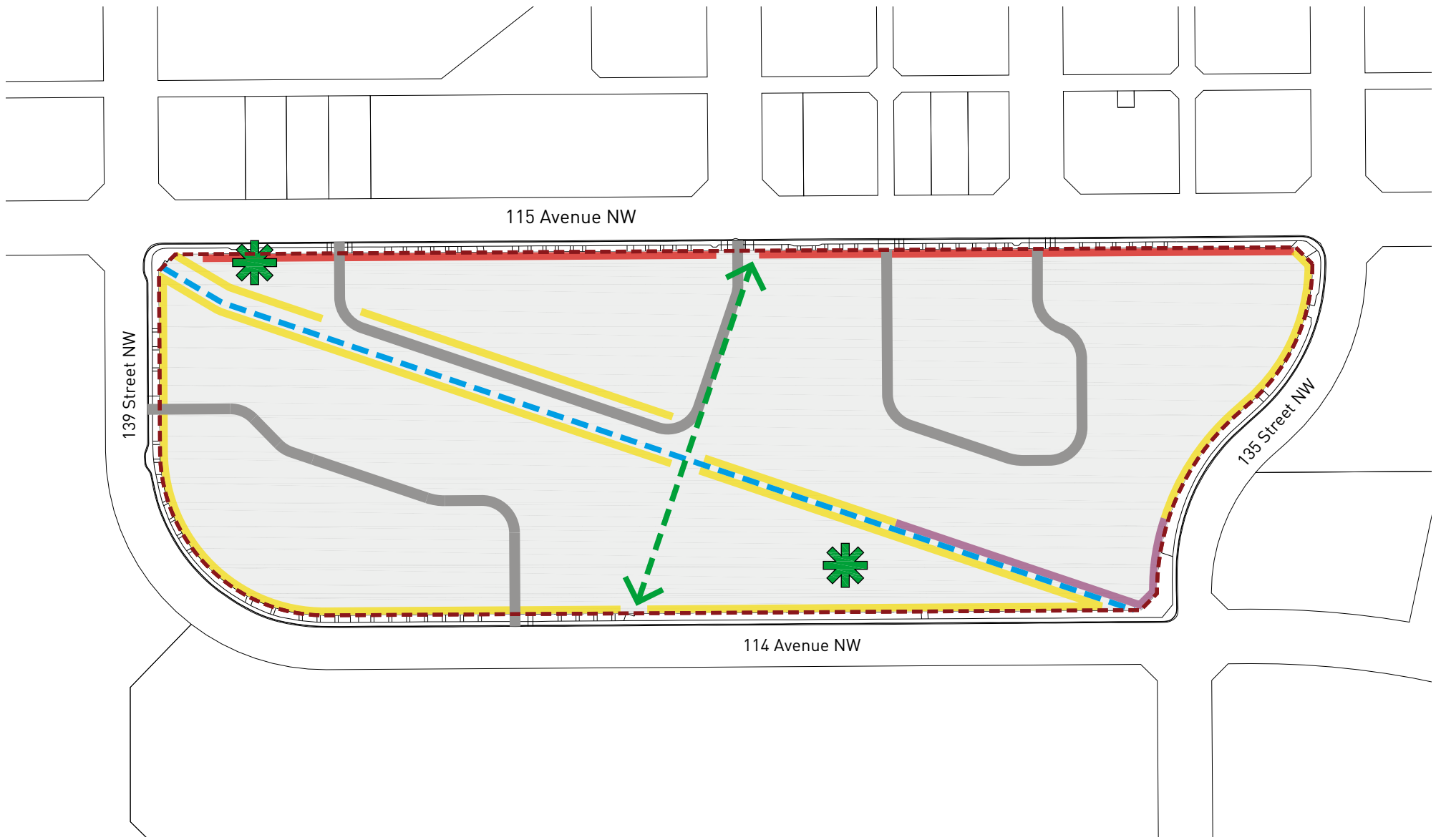
114 Avenue NW

--- Subject Lands



1:2000





- Subject Lands
- Amenity Area
- Mixed-use Frontage
- Active Residential Frontage
- Multi-modal Corridor
- Internal Roadway
- Residential / Amenity Frontage
- Pathway

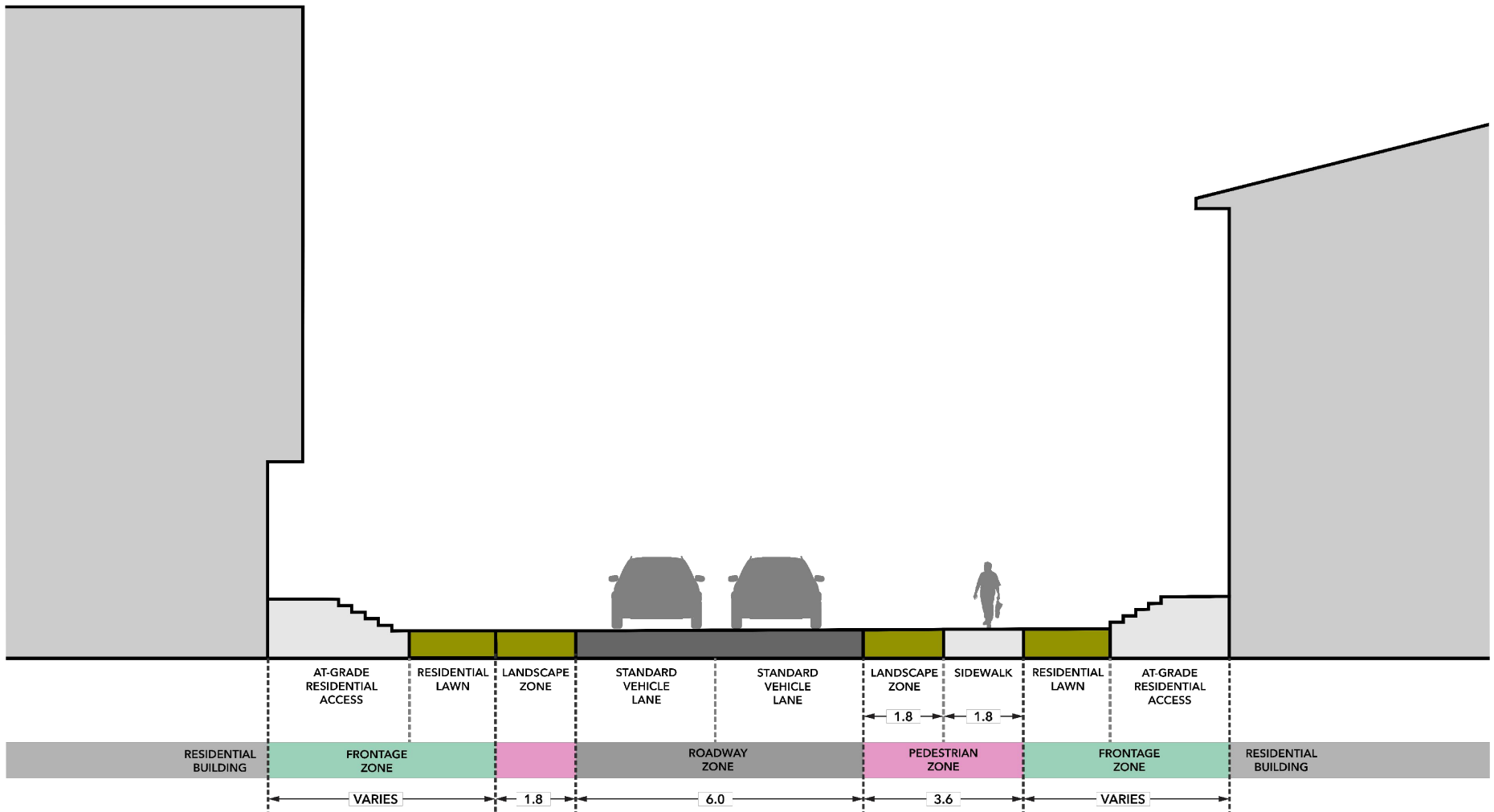


1:2000



Brentwood

Appendix 2: Conceptual Site Plan

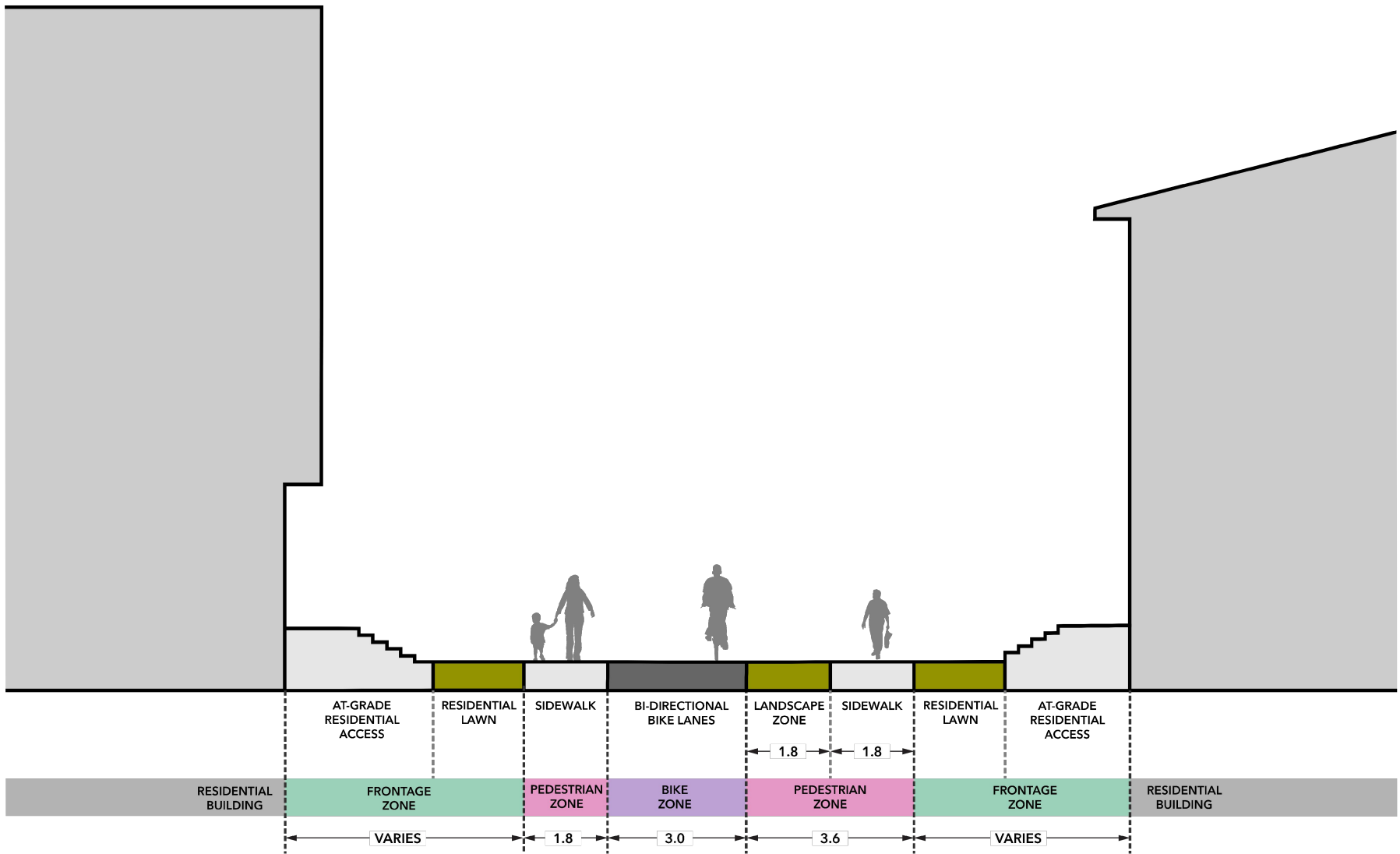


X.X minimum width, in metres

*Cross-sections are provided for illustrative purposes and should not restrict logical and reasonable design



NTS



X.X *minimum width, in metres*

*Cross-sections are provided for illustrative purposes and should not restrict logical and reasonable design



NTS