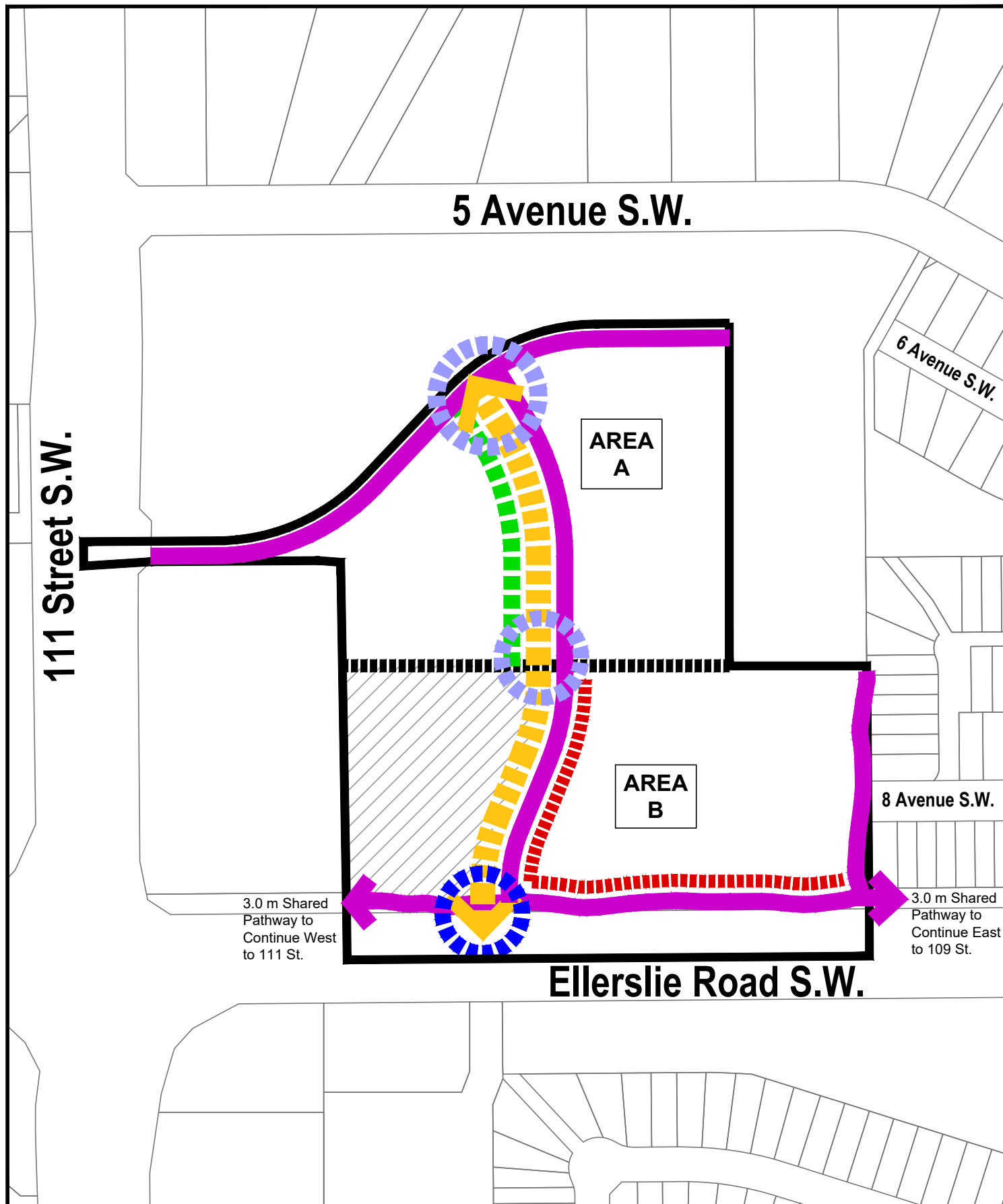










# APPENDIX 1



## LEGEND

-  DC2 BOUNDARY
-  VILLAGE CONNECTION
-  PATHWAY
-  SHARED PATHWAY
-  FRONTAGE BORDER

-  PEDESTRIAN CROSSING
-  VEHICLE ACCESS: RIGHT-IN  
RIGHT-OUT, LEFT-IN ONLY
-  VEHICLE SUPPORT SERVICES

